















Map 11 Future Land Use

Albert Township
Montmorency County, Michigan

- | | |
|--|---|
|  Low Density Residential (R-1) |  General Industrial (I) |
|  Medium Density Residential (R-2) |  Light Industrial/Research (OR) |
|  Mixed Residential (MR) |  Agriculture/Forest Residential (AF) |
|  Village Residential (VR) |  Recreation/Conservation (RC) |
|  Village Center (VC) |  Park and Public Spaces (PP) |
|  General Commercial (CV) |  Lake |

-  Greenbelt Overlay
-  Non-Motorized Trails

Base Source: NEMCOG, 2006 and Michigan Geographic Framework, Michigan Center for Geographic Information, Version 8a.
Parcel lines are most recent available from NEMCOG and do not include all lots and subdivisions.
Data Source: McKenna Associates, 2014

November 11, 2014 

